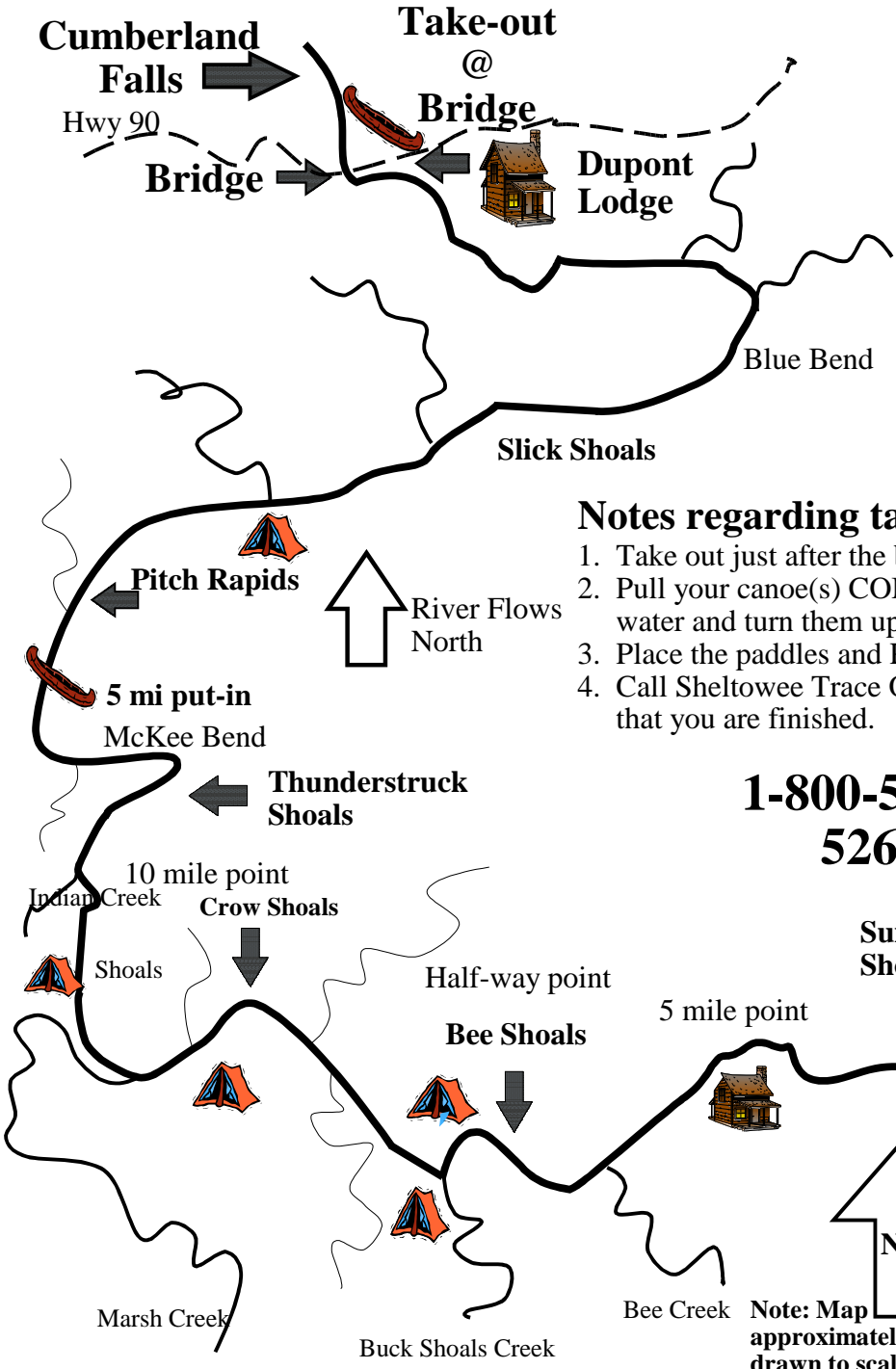


# Sheltowee Trace Outfitters Upper Cumberland River Map







- Notes regarding take-out points:**
1. Take out just after the bridge.
  2. Pull your canoe(s) COMPLETELY out of the water and turn them upside down.
  3. Place the paddles and PFD inside the canoe(s).
  4. Call Sheltowee Trace Outfitters to let us know that you are finished.


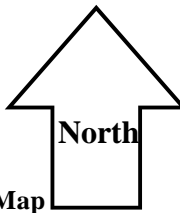
**1-800-541-RAFT  
526-7238**

**Safety Tips And Additional Information:**

1. Always wear your PFD!!!! Make sure it is securely fastened and tight.
2. If you come out of your boat make sure your feet are pointed downstream. Float on your back with your feet up out of the water. Never try to stand in moving water.
3. If something should happen while on the river, you are better off staying along the river than setting off cross-country.  
**\*\*Recovery fee: \$50/canoe\*\***
4. You may camp anywhere; follow standard backpacking rules.

-  Indicates good camping areas
-  Locations of residence
-  Locations of farm area
-  Put-in/take-out locations

**NOTE: Do not camp on river left for the first 5 miles past Red Bird bridge.**



Note: Map approximately drawn to scale